
















Legend

-  Parcel Boundaries
- Image
 -  Red: Band_1
 -  Green: Band_2
 -  Blue: Band_3
- World Imagery
 - Low Resolution 15m Imagery
 - High Resolution 60cm Imagery
 - High Resolution 30cm Imagery
- Citations
 -  Jurisdiction
 -  Golf Courses
 - Parks
 -  SCRD Park
 -  Recreation Site
 -  Municipal Park
 -  Provincial Park
 -  Wharf
 -  Cemetery
 -  Band Lands



This information has been compiled by the Sunshine Coast Regional District (SCRD) using data derived from a number of sources with varying levels of accuracy. The SCRD disclaims all responsibility for the accuracy or completeness of this information.



3/13/2018
1: 2,096